Flagstaff, AZ

Monsoon 2015 Rainfall Summary

Location	Observed Precipitation	Normal Precipitation	Departure From Normal	Percent of Normal	All-Time Ranking (Period of Record)
Alpine	14.78”	11.58”	+3.20”	128%	8th Wettest (1905-2015
Bagdad	5.40”	5.36”	+0.04”	101%	29th Wettest (1925-2015)
Bellemont	7.44”	7.86”	-0.42”	95%	6th Driest (1994-2015)
Bright Angel Ranger Station	6.98”	6.75”	+0.23”	103%	35th Wettest (1925-2015)
Canyon de Chelly (Chinle)	6.14”	3.75”	+2.39”	164%	11th Wettest (1909-2015)
Castle Hot Springs	4.60”	4.93”	-0.33”	93%	31st Wettest (1916-2015)
Chino Valley	6.23”	6.20”	+0.03”	100%	24th Wettest (1941-2015)
Cottonwood	5.37”	5.37”	0.00”	100%	36th Wettest (1920-201)
Flagstaff Airport	7.60”	8.31”	-0.71”	91%	57th Wettest (1898-2015)
Grand Canyon Airport	6.59”	5.93”	+0.66”	111%	4th Wettest (1997-2015)
Heber (Black Mesa Ranger Stn)	10.28”	8.48”	+1.80”	121%	12th Wettest (1950-2015)
Jerome	6.52”	7.33”	-0.81”	89%	55th Wettest (1897-2015)
McNary	10.90”	10.81”	+0.09”	101%	30th Wettest (1933-2015)
Page Airport	2.30”	2.18”	+0.12”	106%	18th Wettest (1957-2015)
Payson	4.62”	7.52”	-2.90”	61%	6th Driest (1940-2015)
Petrified Forest	4.47”	5.11”	-0.64”	87%	42nd Driest (1931-2015)
Phantom Ranch	4.76”	3.54”	+1.22”	134%	16th Wettest (1935-2015)
Prescott (Sundog Water Plant)	4.78”	7.96”	-3.18”	60%	16th Driest (1898-2015)
Prescott Airport	7.54”	6.51”	+1.03”	116%	22nd Wettest (1948-2015)
Saint Johns Airport	7.08”	5.99”	+1.09	118%	1st Wettest (1999-2015)
Seligman	5.40”	5.57”	-0.17”	97%	40th Wettest (1904-2015)
Show Low Airport	11.79”	7.59”	+4.20”	155%	3rd Wettest (1984-2015)
Sunset Crater Natl Mon	10.95”	7.93”	+3.02”	138%	6th Wettest (1969-2015)
Teec Nos Pos	4.06”	3.19”	+0.87”	127%	12th Wettest (1962-2015)
Walnut Canyon Natl Mon	11.23”	8.15”	+3.08”	138%	5th Wettest (1951-2015)
Williams	5.87”	8.32”	-2.45”	71%	25th Driest (1897-2015)
Window Rock	5.15”	5.73”	-0.58”	90%	6th Driest (1998-2015)
Winslow	5.88”	3.23”	+2.65”	182%	11th Wettest (1893-2015)
Wupatki Natl Monument	3.88”	3.89”	-0.01”	100%	38th Driest (1940-2015)

Flagstaff, AZ

Total Monsoon Rainfall

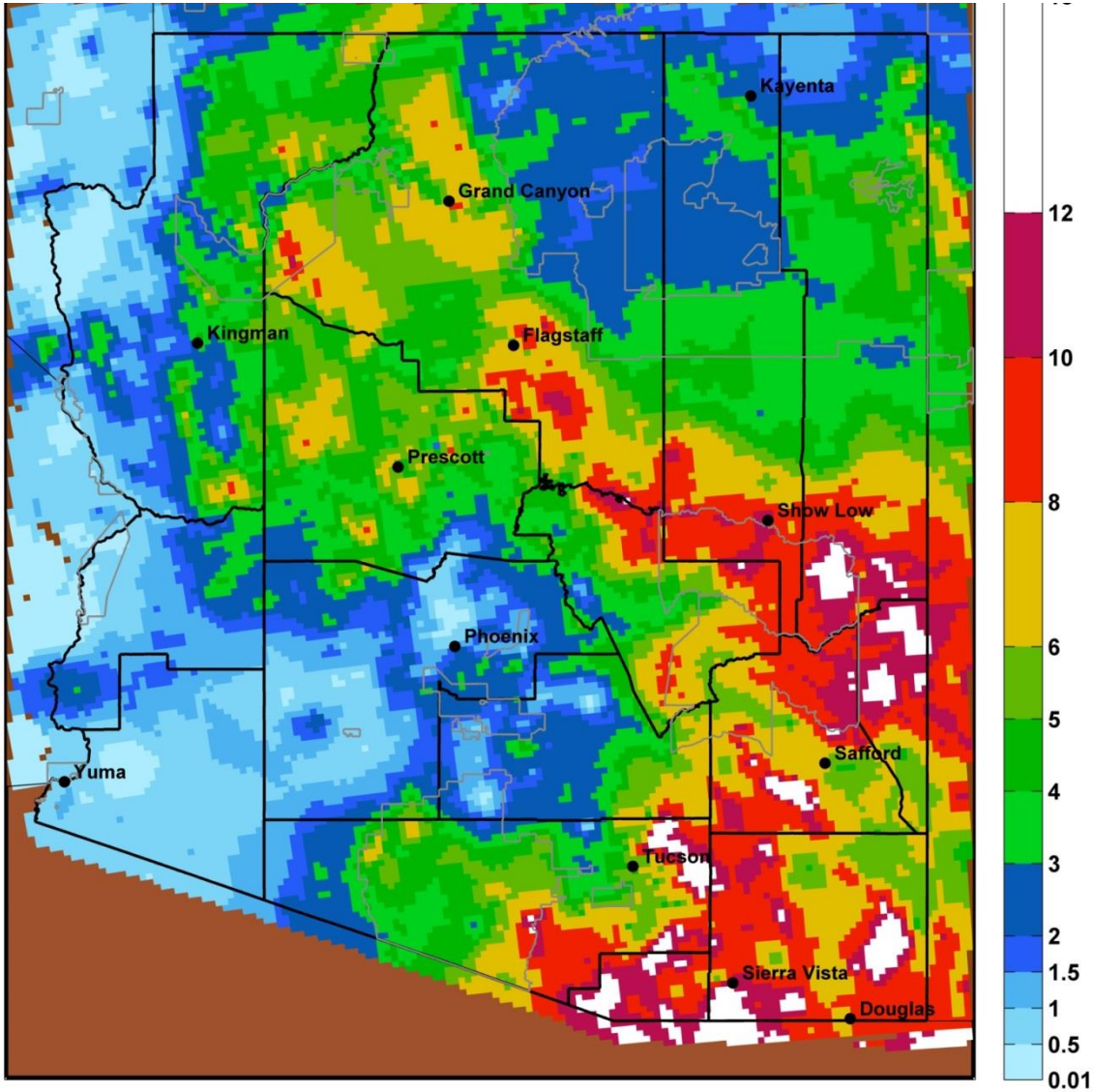

Map produced using daily total precipitation estimates from the NOAA National Weather Service Advanced Hydrologic Prediction Service (AHPS). Data information available at http://water.weather.gov/precip/about.php. Date created: 27-Sep-2015
University of Arizona - http://cals.arizona.edu/climate/

Flagstaff, AZ

Percent Normal Rainfall

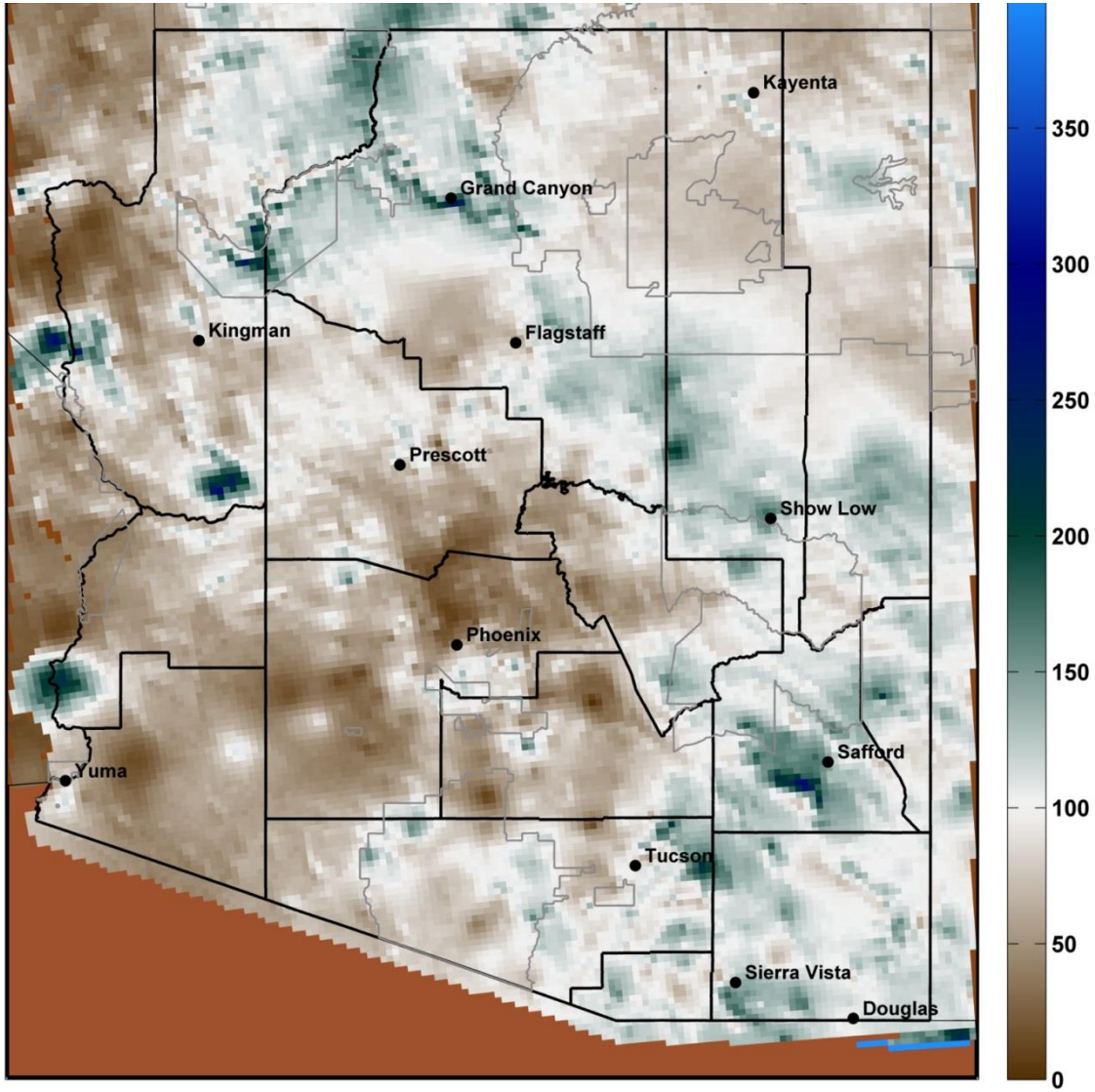

Map produced using daily total precipitation estimates from the NOAA National Weather Service Advanced Hydrologic Prediction Service (AHPS). Data information available at http://water.weather.gov/precip/about.php. Date created: 27-Sep-2015
University of Arizona - http://cals.arizona.edu/climate/

Flagstaff, AZ

Percent of Days with Rain

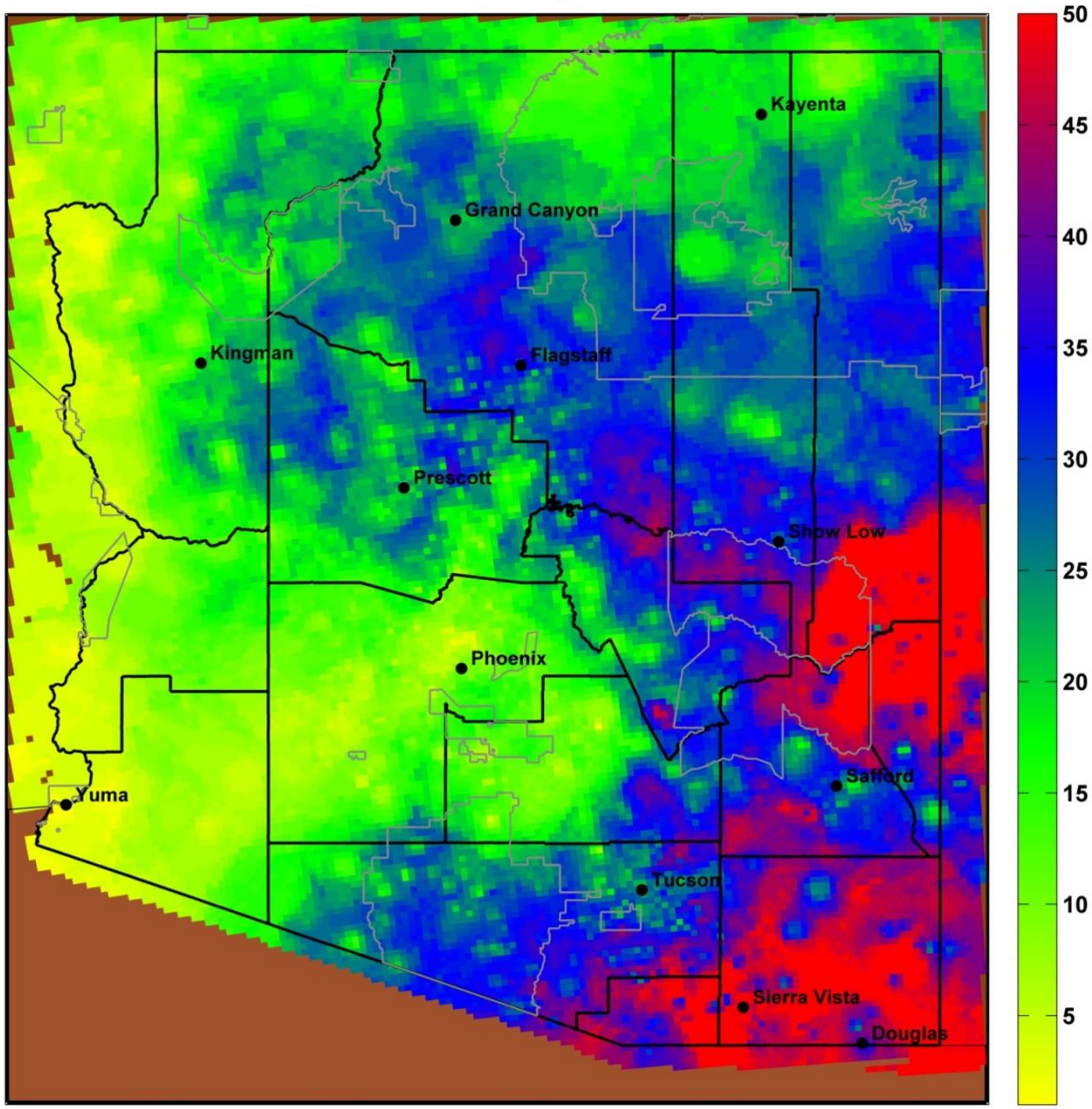

Map produced using daily total precipitation estimates from the NOAA National Weather Service Advanced Hydrologic Prediction Service (AHPS). Data information available at http://water.weather.gov/precip/about.php. Date created: 27-Sep-2015
University of Arizona - http://cals.arizona.edu/climate/

CLIMAS

THE UNIVERSITY OF ARIZONA

CALS COOPERATIVE EXTENSION