Flagstaff, AZ

# Monsoon 2016 Rainfall Summary

| Location | Observed Precipitation (in) | Normal Precipitation (in) | Departure From Normal (in) | Percent of Normal | All-Time Ranking (Period of Record) |
|---|---|---|---|---|---|
| Alpine | 9.80 | 11.58 | -1.78 | 85% | 53rd Driest (1905-2016) |
| Bagdad | 6.99 | 5.36 | 1.63 | 130% | 19th Wettest (1925-2016) |
| Bellemont | 8.22 | 7.86 | 0.36 | 105% | 6th Wettest (1994-2016) |
| Bright Angel Ranger Station | 9.67 | 6.75 | 2.92 | 143% | 15th Wettest (1925-2016) |
| Canyon de Chelly (Chinle) | 3.98 | 3.75 | 0.23 | 106% | 38th Wettest (1909-2016) |
| Castle Hot Springs | 6.65 | 4.93 | 1.72 | 135% | 17th Wettest (1916-2016) |
| Chino Valley | 6.93 | 6.20 | 0.73 | 112% | 17th Wettest (1941-2016) |
| Cottonwood | 8.05 | 5.37 | 2.68 | 150% | 10th Wettest (1920-2016) |
| Flagstaff Airport | 11.41 | 8.31 | 3.10 | 137% | 12th Wettest (1898-2016) |
| Grand Canyon Airport | 7.36 | 5.93 | 1.43 | 124% | 4th Wettest (1997-2016) |
| Heber (Black Mesa Ranger Stn) | 4.50 | 8.48 | -3.98 | 53% | 11th Driest (1950-2016) |
| Jerome | 8.09 | 7.33 | 0.76 | 110% | 39th Wettest (1897-2016) |
| McNary | 10.13 | 10.81 | -0.68 | 94% | 46th Driest (1933-2016) |
| Page Airport | 1.12 | 2.18 | -1.06 | 51% | 14th Driest (1957-2016) |
| Payson | 9.94 | 7.52 | 2.42 | 132% | 20th Wettest (1940-2016) |
| Petrified Forest | 3.64 | 5.11 | -1.47 | 71% | 32nd Driest (1931-2016) |
| Phantom Ranch | 5.27 | 3.54 | 1.73 | 149% | 10th Wettest (1935-2016) |
| Prescott (Sundog Water Plant) | 13.34 | 7.96 | 5.38 | 168% | 8th Wettest (1898-2016) |
| Prescott Airport | 9.27 | 6.51 | 2.76 | 142% | 8th Wettest (1948-2016) |
| Saint Johns Airport | 3.95 | 5.99 | -2.04 | 66% | 8th Driest (1999-2016) |
| Seligman | 6.60 | 5.57 | 1.03 | 118% | 28th Wettest (1904-2016) |
| Show Low Airport | 6.50 | 7.59 | -1.09 | 86% | 13th Driest (1984-2016) |
| Sunset Crater Natl Mon | 8.01 | 7.93 | 0.08 | 101% | 22nd Wettest (1969-2016) |
| Teec Nos Pos | 5.21 | 3.19 | 2.02 | 163% | 4th Wettest (1962-2016) |
| Walnut Canyon Natl Mon | 8.51 | 8.15 | 0.36 | 104% | 22nd Wettest (1910-2016) |
| Williams | 11.38 | 8.32 | 3.06 | 137% | 13th Wettest (1897-2016) |
| Window Rock | 5.63 | 5.73 | -0.10 | 98% | 12th Driest (1998-2016) |
| Winslow | 2.87 | 3.23 | -0.36 | 89% | 34th Driest (1893-2016) |
| Wupatki Natl Monument | 7.93 | 3.89 | 4.04 | 204% | 4th Wettest (1940-2016) |

Flagstaff, AZ

# Total Monsoon Rainfall (in)

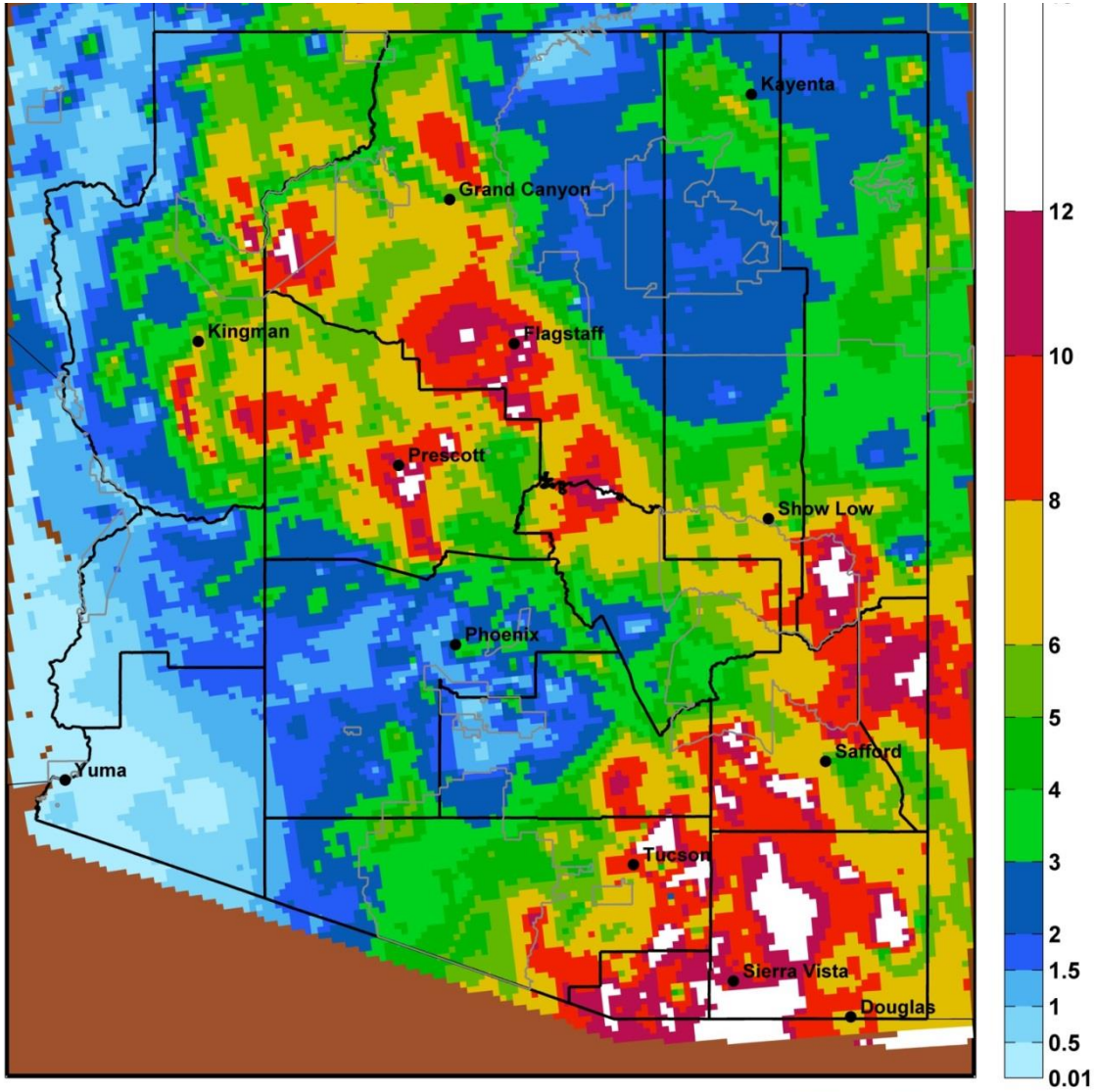


Map produced using daily total precipitation estimates from the NOAA National Weather Service Advanced Hydrologic Prediction Service (AHPS). Data information available at http://water.weather.gov/precip/about.php. Date created: 01-Oct-2016
University of Arizona - http://cals.arizona.edu/climate/

Flagstaff, AZ

# Percent Normal Rainfall

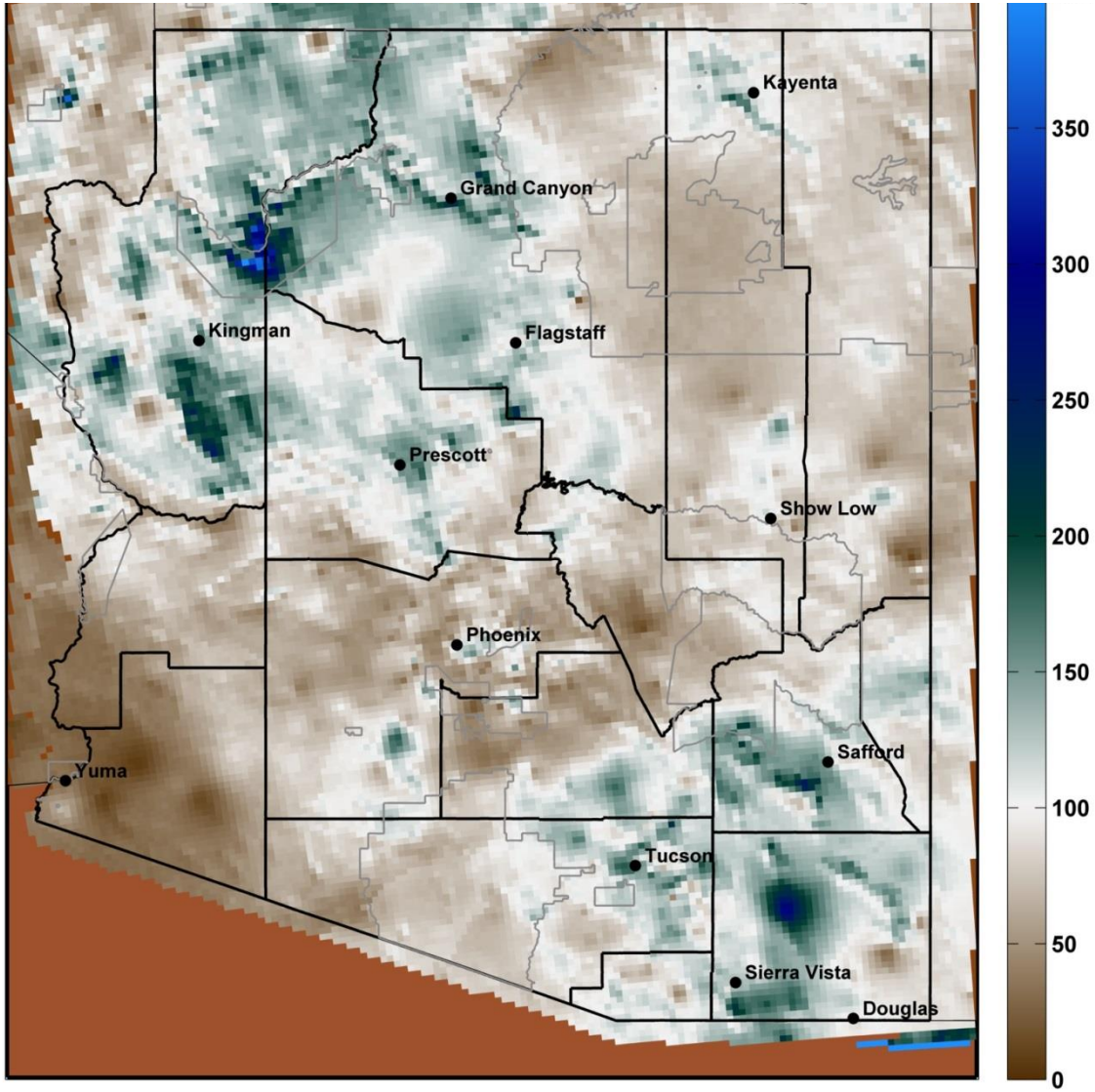


Map produced using daily total precipitation estimates from the NOAA National Weather Service Advanced Hydrologic Prediction Service (AHPS). Data information available at http://water.weather.gov/precip/about.php. Date created: 01-Oct-2016
University of Arizona - http://cals.arizona.edu/climate/

Flagstaff, AZ

# Percent of Days with Rain

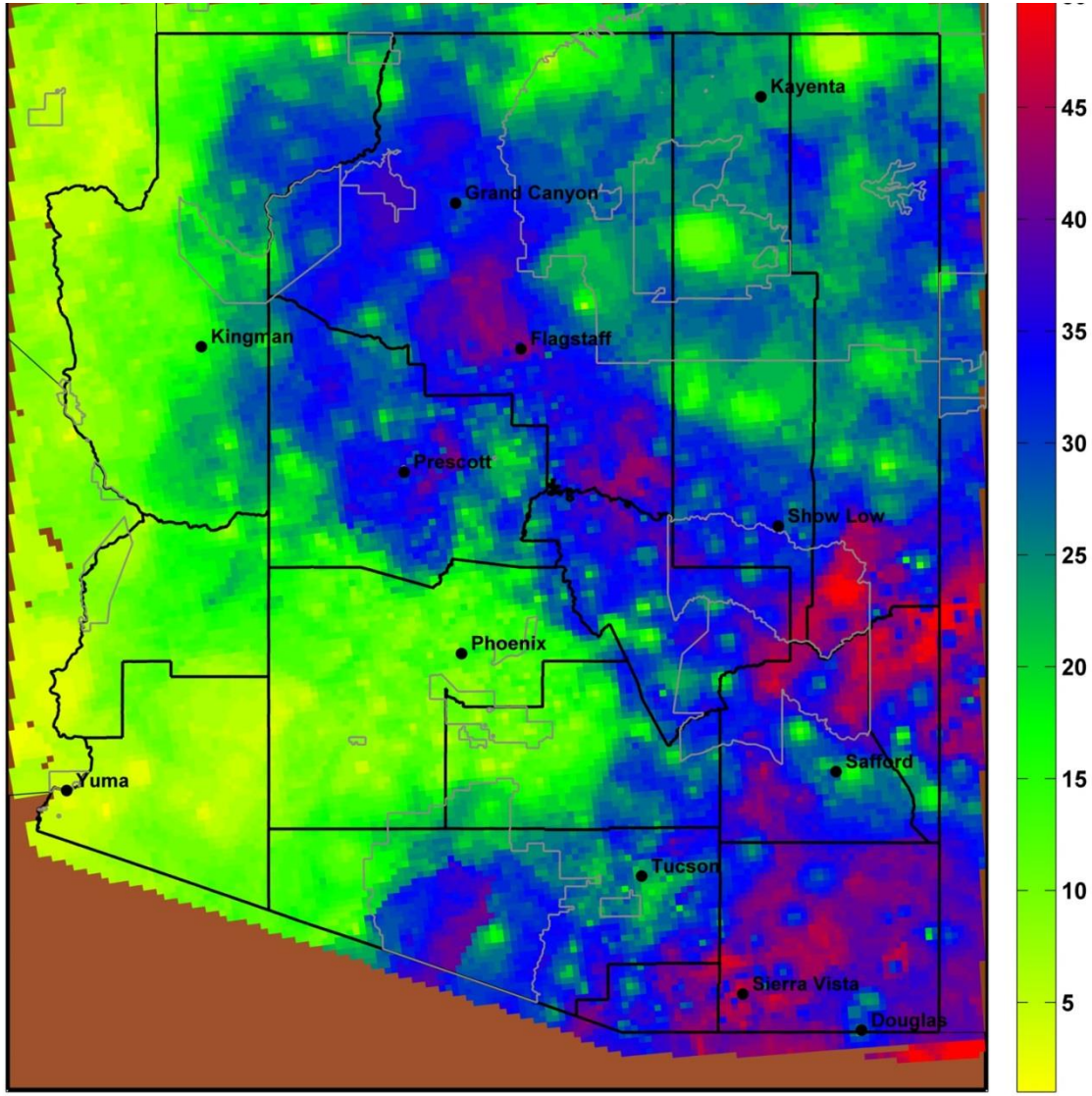


Map produced using daily total precipitation estimates from the NOAA National Weather Service Advanced Hydrologic Prediction Service (AHPS). Data information available at http://water.weather.gov/precip/about.php. Date created: 01-Oct-2016
University of Arizona - http://cals.arizona.edu/climate/

CLIMAS

THE UNIVERSITY OF ARIZONA

CALS COOPERATIVE EXTENSION