NWS Form E-5 U.S. DEPARTMENT OF COMMERCE NATIONAL OCEANIC AND ATMOSPHERIC ADMINISTRATION NATIONAL WEATHER SERVICE **MONTHLY REPORT OF HYDROLOGIC CONDITIONS**	**HYDROLOGIC SERVICE AREA:** Pocatello, Idaho **REPORT FOR:** **MONTH:** December **YEAR:** 2011
TO: Hydrologic Operations Division, W/OH2 National Weather Service National Oceanic and Atmospheric Administration Silver Spring, Maryland 20910	**SIGNATURE** Dan Valle Hydrology Focal Point **DATE:** January 9, 2012
When no flooding occurs, include miscellaneous river conditions, such as significant rises, record low stages, ice conditions, snow cover, droughts and hydrologic products issued (NWS Instruction 10-924).	

X	**An X in this box indicates that no flooding has occurred for the month within this hydrologic service area.**

Overview

Very dry conditions persisted through December over east Idaho. Precipitation amounts were less than 25% of normal in many areas. The snow water equivalent was is close to 50% of normal. Reservoir storage still appears to be sufficient due to the above average precipitation that occurred in the spring of 2011.

Precipitation

December 2011 observed precipitation



December 2011 precipitation departure from normal

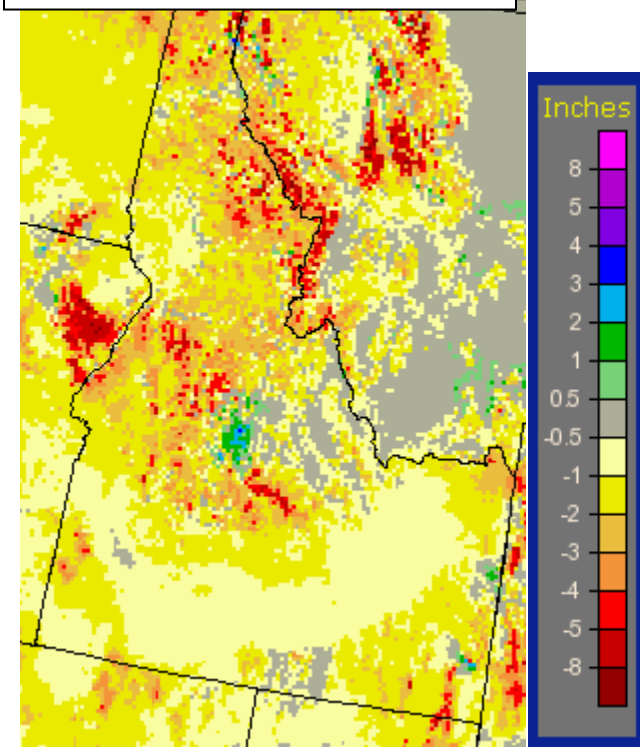

December 2011 precipitation percent of normal

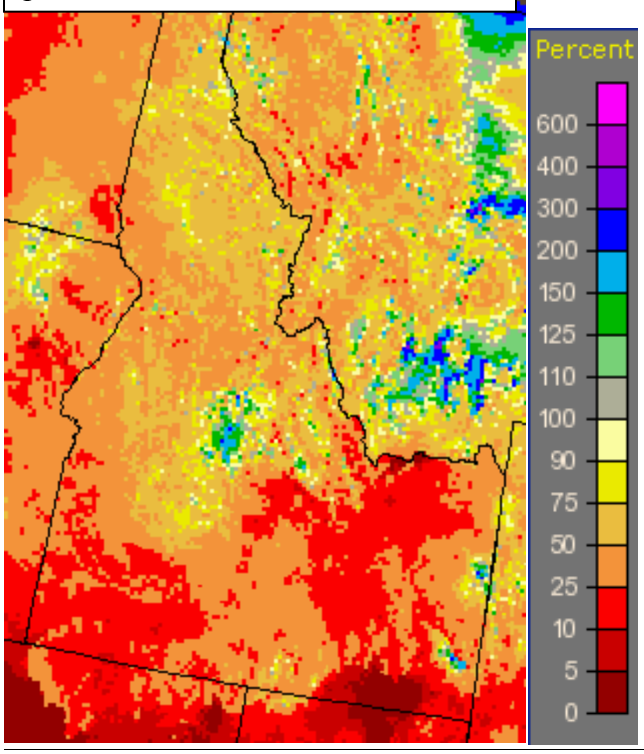

SWE Percent of Normal Jan 9, 2012

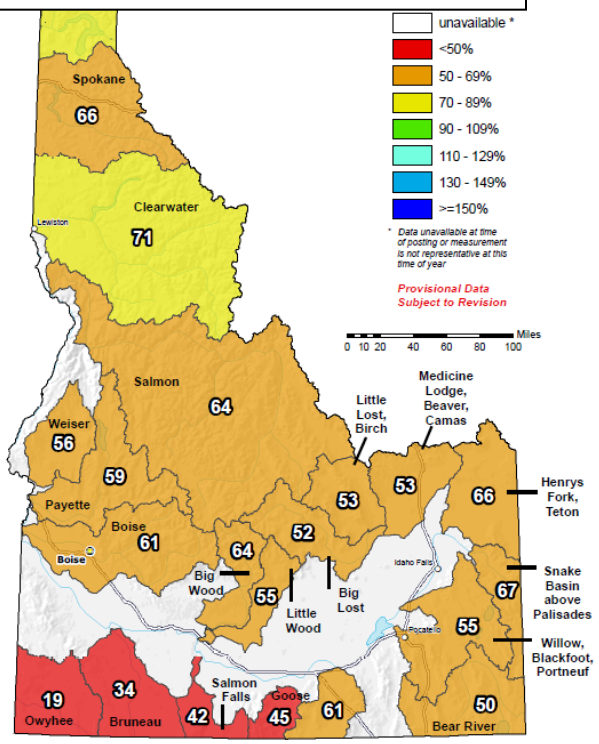

Reservoirs

70% of Capacity

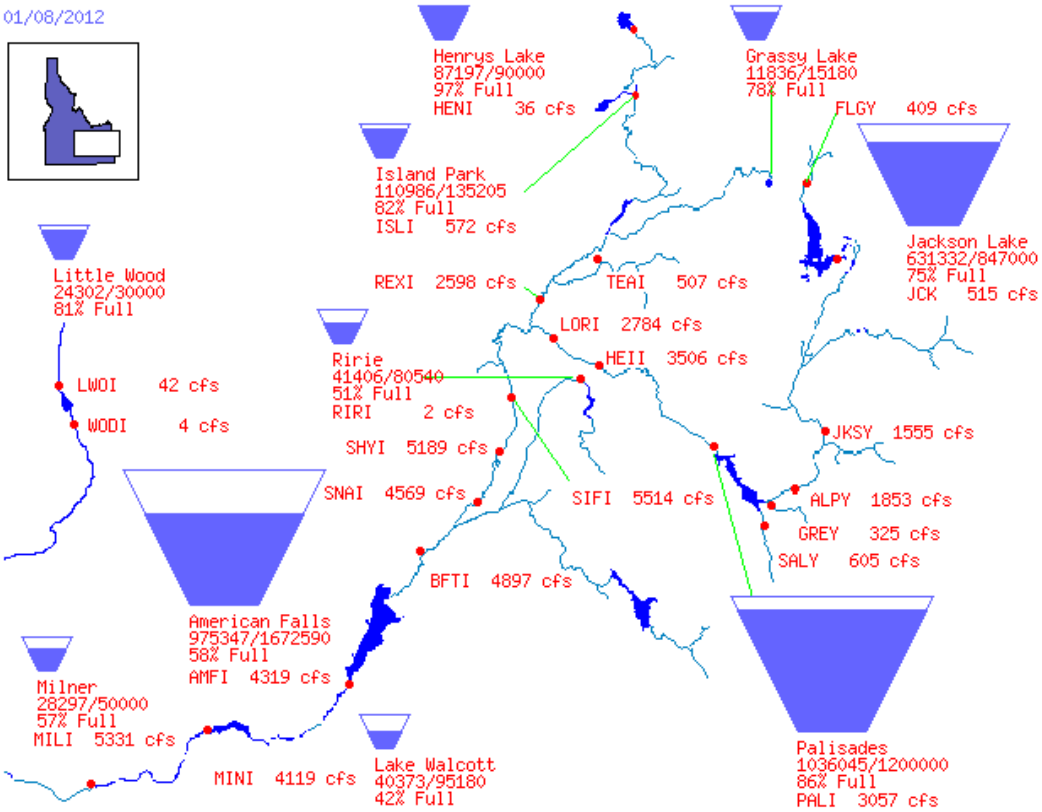

Streamflow

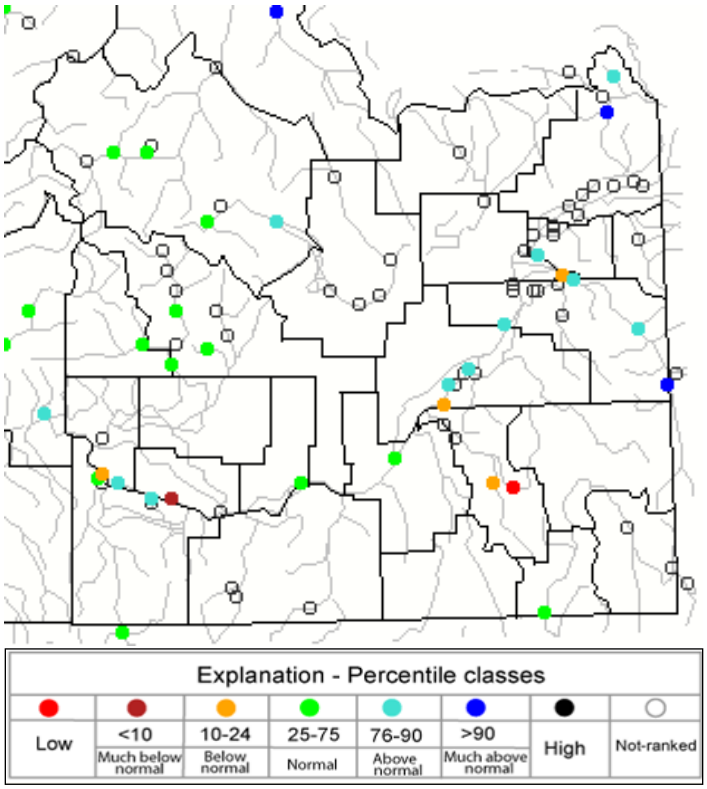

Monthly streamflow compared to historical streamflow for November, 2011.

USGS

cc: Mike Schaffner, Western Region HCSD
Harold Opitz, Hydrologist in Charge, Northwest River Forecast Center
Michelle Schmidt, Hydrologist in Charge, Colorado Basin River Forecast Center
Hydrometeorological Information Center
Rick Dittmann, Meteorologist in Charge, Pocatello, Idaho
Troy Lindquist, Service Hydrologist, Boise, Idaho
Brad Gillies, Hydrologist, Northwest River Forecast Center