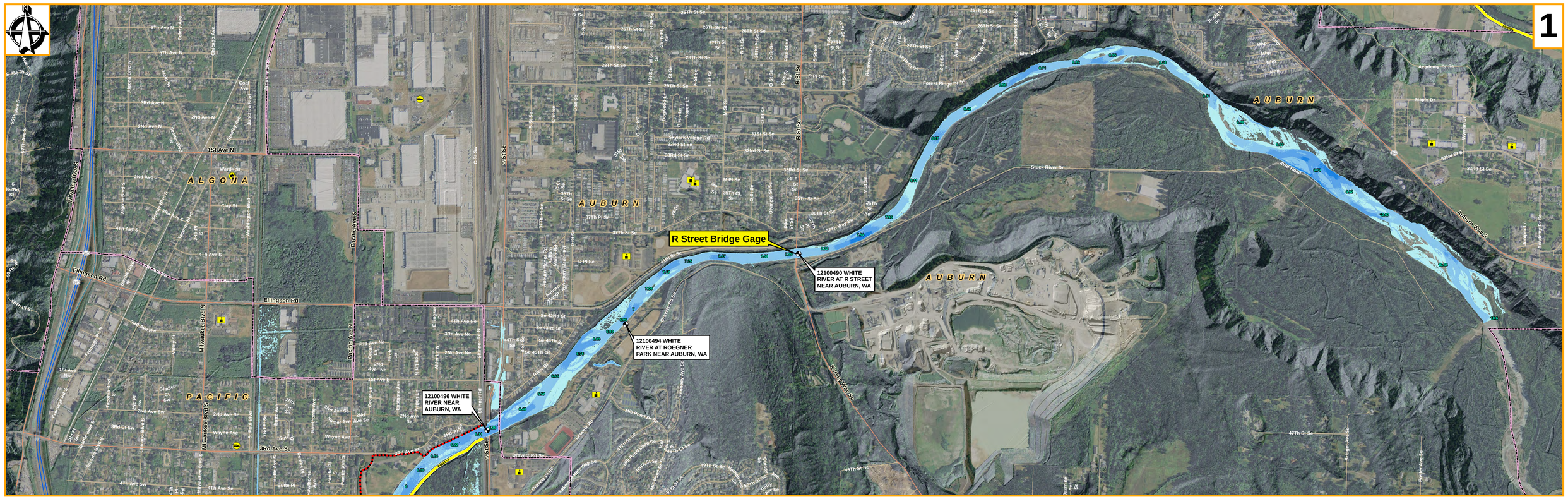

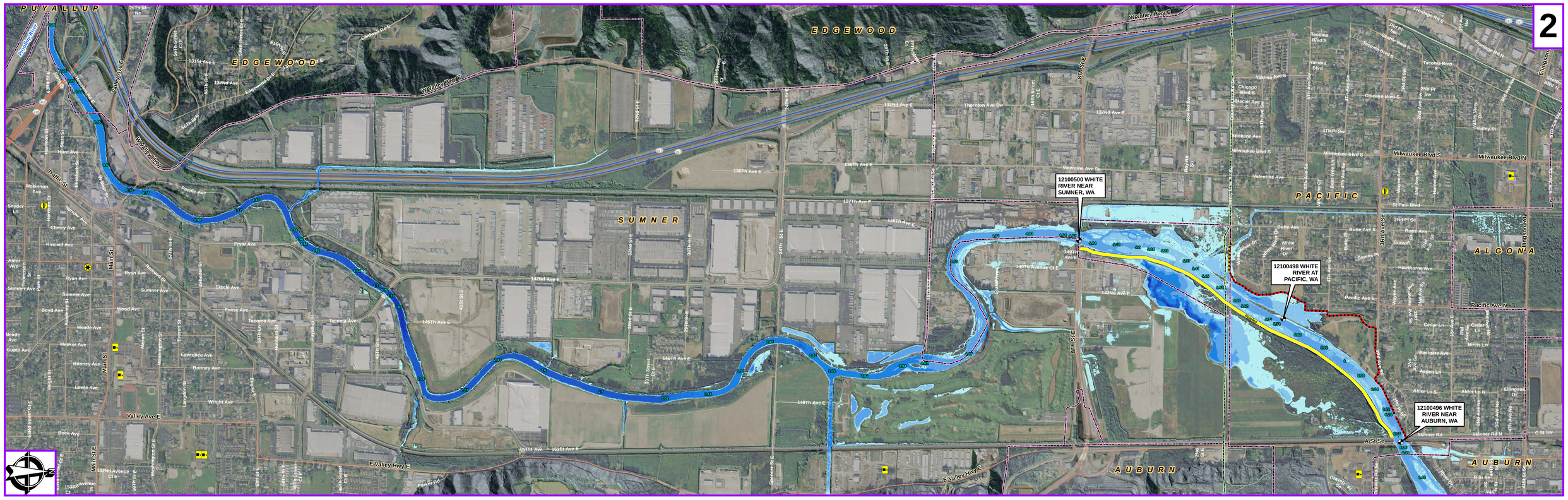

Legend

Depth in Feet

- 0.1 - 2
- 2 - 4
- 4 - 6
- 6 - 8
- 8 - 10
- 10 - 12
- 12 - 14

- Cross Section Stationing (River Miles)
- Levees
- HESCO Barrier
- Sand Bag Barrier
- Gages
- City Boundary
- County Boundary
- Schools
- Police Stations
- Fire Stations

ORTHO_2013_NAIP

NOTE: These maps represent theoretical inundation from the White River based on channel conditions present in 2015 at an assumed steady discharge. Local flooding caused by rainfall runoff, levee under-seepage, high groundwater table, and drainage system backwater not shown. As river conditions continue to change, the area of inundation will likely expand beyond the limits shown.

Channel and floodplain geometry data sources:
a) Overbank - 2015 LIDAR, King County;
b) Channel data upstream of RM 4.5 - King County, 2014;
c) Channel data downstream of RM 4.5 - Pierce County 2011/USGS 2009.

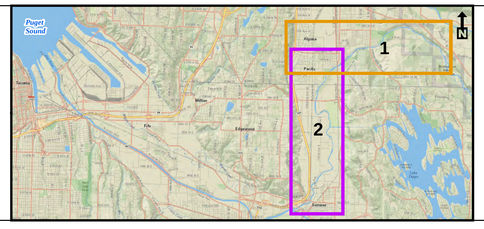

ATTENTION!

This map is meant to inform the public of potential risks, but does not display all the hazards associated with flooding such as loss of electricity, closed transportation routes, etc. The public should communicate with their city and/or county to understand the potential impacts, responses, and methods of emergency warning communication.

This map was created on June 28, 2016 by USACE using the best available data at the time. It may or may not accurately reflect existing conditions.

White River Simulated Water Depth for a Peak Flow of 8,000 cfs at R-Street Gage Based on 2015 Channel Conditions

0 600 1,200 2,400 3,600 4,800 6,000 Feet

Coordinate System:
NAD_1983_StatePlane_Washington_South_FIPS_4602_Feet
Projection: Lambert_Conformal_Conic
Vertical Datum: NAVD88 feet
Horizontal Datum: NAD 83

US Army Corps of Engineers
Seattle District

28-JUNE-2016